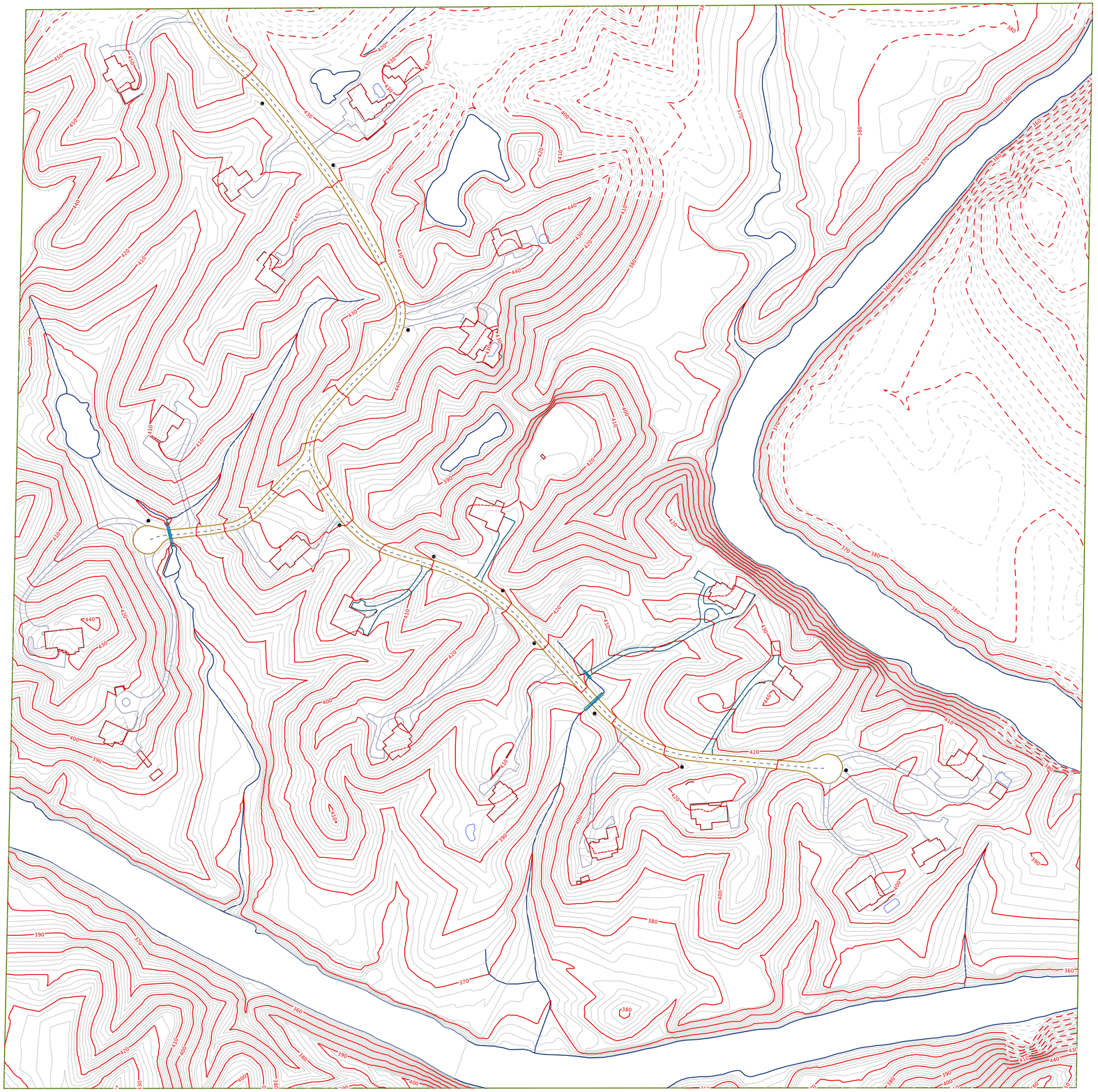

SHELBY COUNTY

COUNTY LOCATOR

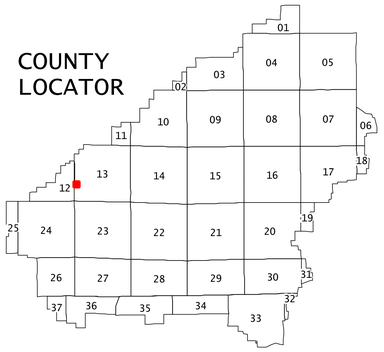

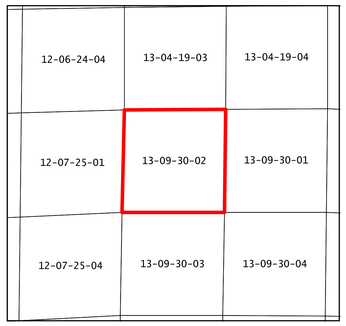

L E G E N D

- CONTOUR INDEX
- CONTOUR INDEX DEPRESSION
- CONTOUR INDEX HIDDEN
- CONTOUR INDEX OBSCURED
- CONTOUR INDEX OBSCURED DEPRESSION
- CONTOUR INTERMEDIATE
- CONTOUR INTERMEDIATE DEPRESSION
- CONTOUR INTERMEDIATE HIDDEN
- CONTOUR INTERMEDIATE HIDDEN DEPRESSION
- CONTOUR INTERMEDIATE OBSCURED
- CONTOUR INTERMEDIATE OBSCURED DEPRESSION
- ANTENNA
- ELECTRIC BOX
- FIRE HYDRANT
- LIGHT_POLE
- POWER POLE
- TRANSMISSION LINE
- TRANSMISSION OUTLINE
- TRANSMISSION TOWER
- BUILDING_UNDER_CONSTRUCTION
- BUILDINGS
- CULVERT
- DRAIN
- HYDRO_HIDDEN
- SWAMP
- WATER_LINEAR
- WATER_POLYGONS
- ATHLETIC_FIELD_COURT
- ATHLETIC_FIELD_OUTLINE
- CEMETERY
- CONCRETE_SLAB
- DOCK
- FENCE
- MISCELLANEOUS
- MISCELLANEOUS_FEATURES
- QUARRY_OUTLINE
- RETAINING_WALL
- STORAGE_STRUCTURE
- SWIMMING_POOL
- UNDER_CONSTRUCTION_OUTLINE
- AIRPORT PAVED
- BRIDGE
- RAILROAD
- ROAD CENTERLINE
- ROAD PAVED
- ROAD UNPAVED
- ROAD UNPAVED TRAIL
- SIDEWALK
- DRIVE PAVED
- DRIVE UNPAVED
- PARKING PAVED
- PARKING UNPAVED

1. PHOTOGRAMMETRIC MAPPING CREATED FROM AERIAL PHOTOGRAPHY DATING JANUARY 2007
2. 1983 NORTH AMERICAN DATUM, ALABAMA COORDINATE SYSTEM, WEST ZONE
3. GROUND CONTROL SUPPLIED BY MAXWELL ENG.
4. DASHED CONTOURS ARE APPROXIMATE DUE TO DENSE VEGETATION

N W E S

SCALE: 1" = 100'

WARNING: BECAUSE OF VARIOUS PLOTTER LIMITS & SETTINGS THE PLOT SCALE MAY NOT EQUAL THE PUBLISHED MAP SCALE OF 1" = 100'

CONSULTING BY

G-SQUARED L.L.C.

WWW.GSQMAP.COM

SECTION 30

TOWNSHIP 20 SOUTH RANGE 3 WEST

13-09-30-02

MAP NUMBER