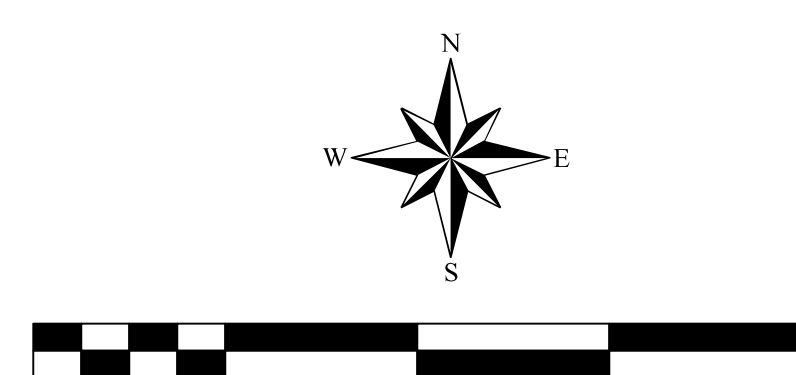


1. PHOTOGRAMMETRIC MAPPING CREATED FROM AERIAL PHOTOGRAPHY DATING MARCH 2005
2. 1983 NORTH AMERICAN DATUM, ALABAMA COORDINATE SYSTEM, WEST ZONE
3. GROUND CONTROL SUPPLIED BY MAXWELL ENG.
4. DASHED CONTOURS ARE APPROXIMATE DUE TO DENSE VEGETATION


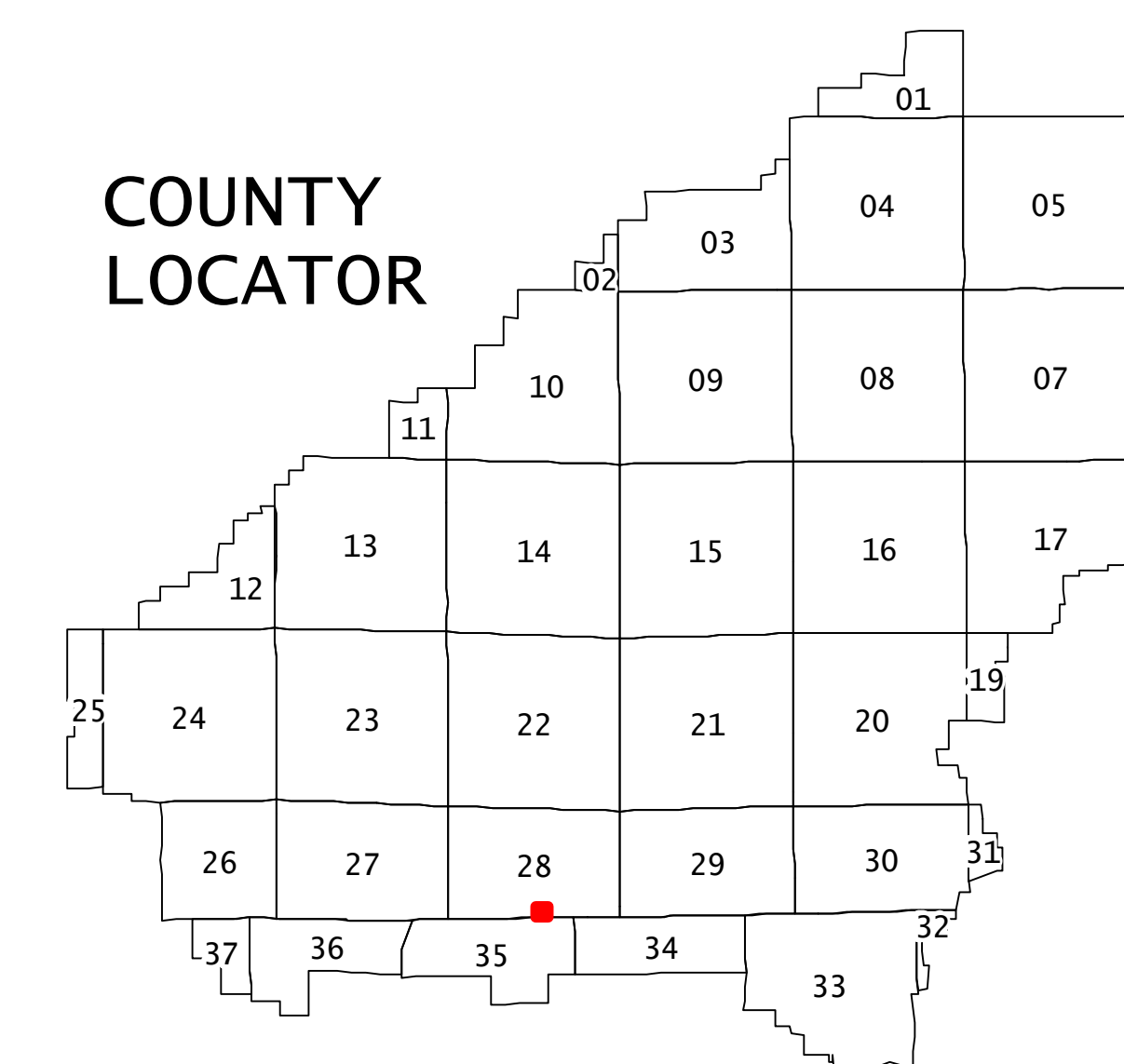


WARNING: BECAUSE OF VARIOUS PLOTTER LIMITS & SETTINGS
THE PLOT SCALE MAY NOT EQUAL THE PUBLISHED MAP SCALE OF 1" = 100'

CONSULTING BY
G-SQUARED L.L.C.

WWW.GSQMAP.COM

SHELBY COUNTY

COUNTY
LOCATOR

28-05-16-04	28-05-15-03	28-05-15-04
28-05-21-01	28-05-22-02	28-05-22-01
28-05-21-04	28-05-22-03	28-05-22-04
35-01-02-02	35-01-02-01	35-01-01-02
35-01-02-03	35-01-02-04	35-01-01-03

LEGEND

	CONTOUR INDEX		TRANSMISSION OUTLINE		MISCELLANEOUS_FEATURES
	CONTOUR INDEX DEPRESSION		TRANSMISSION TOWER		QUARRY_OUTLINE
	CONTOUR INDEX HIDDEN		BUILDING_UNDER_CONSTRUCTION		RETAINING_WALL
	CONTOUR INDEX OBSCURED		BUILDINGS		STORAGE_STRUCTURE
	CONTOUR INDEX OBSCURED DEPRESSION		CULVERT		SWIMMING_POOL
	CONTOUR INTERMEDIATE		DRAIN		UNDER_CONSTRUCTION_OUTLINE
	CONTOUR INTERMEDIATE DEPRESSION		HYDRO_HIDDEN		AIRPORT PAVED
	CONTOUR INTERMEDIATE HIDDEN		SWAMP		BRIDGE
	CONTOUR INTERMEDIATE HIDDEN DEPRESSION		WATER_LINEAR		RAILROAD
	CONTOUR INTERMEDIATE OBSCURED		WATER_POLYGONS		ROAD CENTERLINE
	CONTOUR INTERMEDIATE OBSCURED DEPRESSION		ATHLETIC_FIELD_COURT		ROAD PAVED
	ANTENNA		ATHLETIC_FIELD_OUTLINE		ROAD UNPAVED
	ELECTRIC BOX		CEMETERY		ROAD UNPAVED TRAIL
	FIRE HYDRANT		CONCRETE_SLAB		SIDEWALK
	LIGHT_POLE		DOCK		DRIVE PAVED
	POWER POLE		FENCE		DRIVE UNPAVED
	TRANSMISSION LINE		MISCELLANEOUS		PARKING PAVED
					PARKING UNPAVED

SECTION 22
TOWNSHIP 22 SOUTH RANGE 2 WEST
28-05-22-03
MAP NUMBER